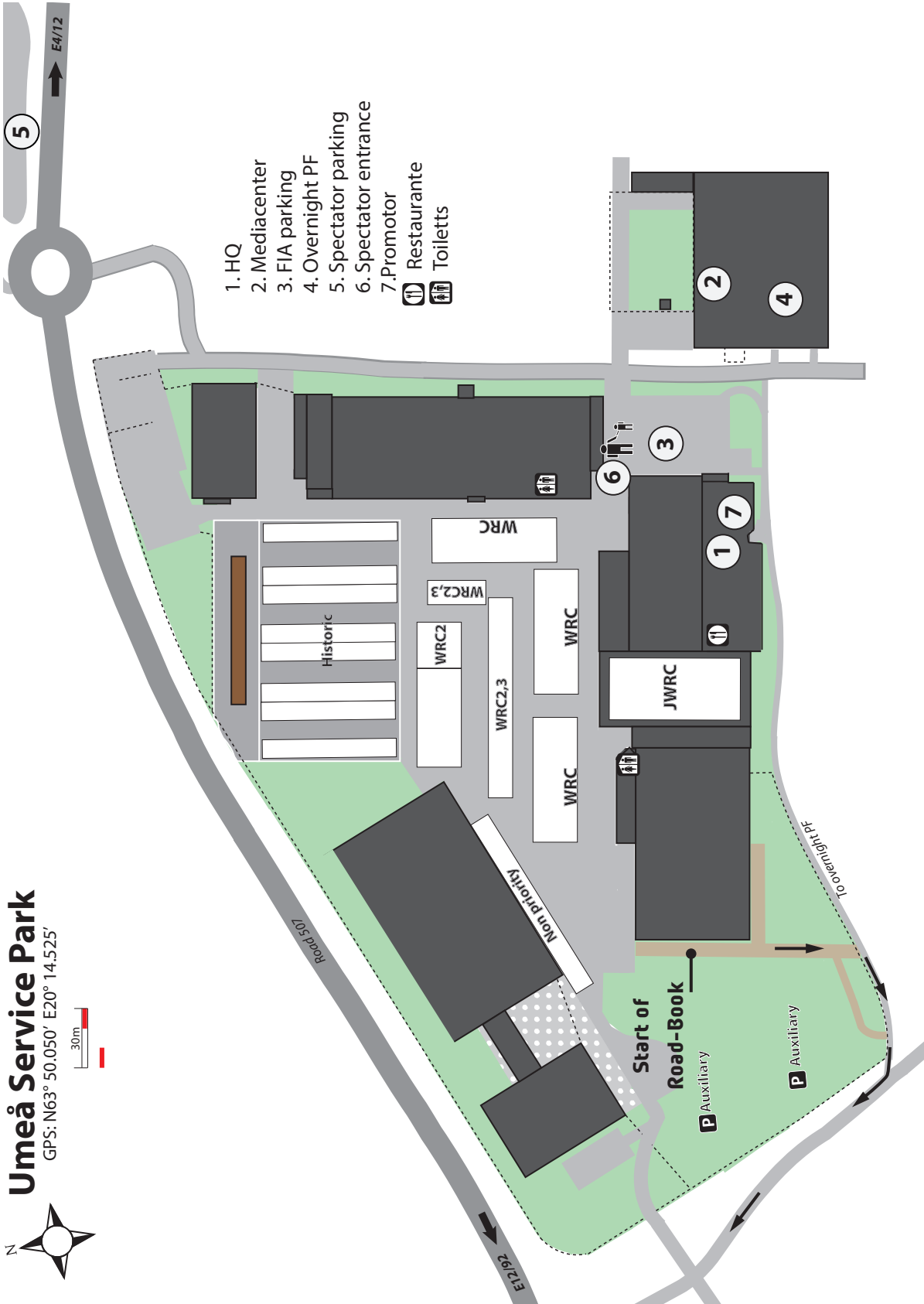
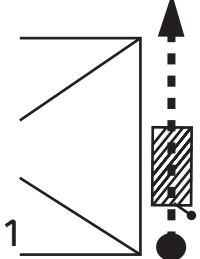
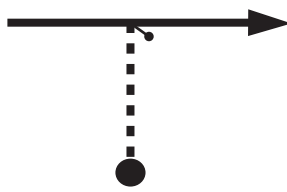

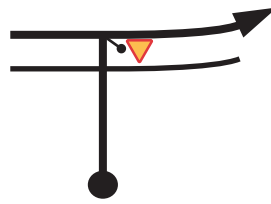



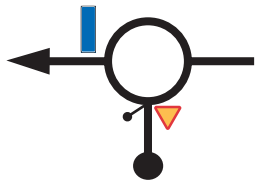







Umeå Service Park

GPS: N63° 50.050' E20° 14.525'



- 1. HQ
 - 2. Mediacenter
 - 3. FIA parking
 - 4. Overnight PF
 - 5. Spectator parking
 - 6. Spectator entrance
 - 7. Promotor
- Restorante
 Toilets

Umeå Service		Distance	Day	Page
Scrutineering		3,80 km		2
Special Stage		Average	Time allowed	
		-	-	
Distance Total	Distance Partial	Direction	Information	Distance Regress
0,00	0,00	 1		3,80
0,10	0,10	 2		3,70
0,18	0,08	 3		3,62
0,60	0,42	 4		3,20
1,36	0,76	 5	<i>Join road 363</i>  	2,44
2,91	1,55	 6	 	0,89

(0,73)

Umeå Service		Distance	Day	Page
Scrutineering		3,80 km		3
Special Stage		Average	Time allowed	
		-	-	
Distance Total	Distance Partial	Direction	Information	Distance Regress
3,64	0,73	 7	 ↑ Bilprovning	0,16
3,80	0,16	 8	 ← Bilprovning N 63° 51.322' E 20° 12.454'	0,00